

Secretaria de Meio Ambiente e Desenvolvimento Sustentável - SEMAD
Centro de Informações Meteorológicas e Hidrológicas do Estado de Goiás - CIMEHGO
Sala de Situação de Monitoramento de Riscos e Desastres Naturais

Boletim nº: 0094

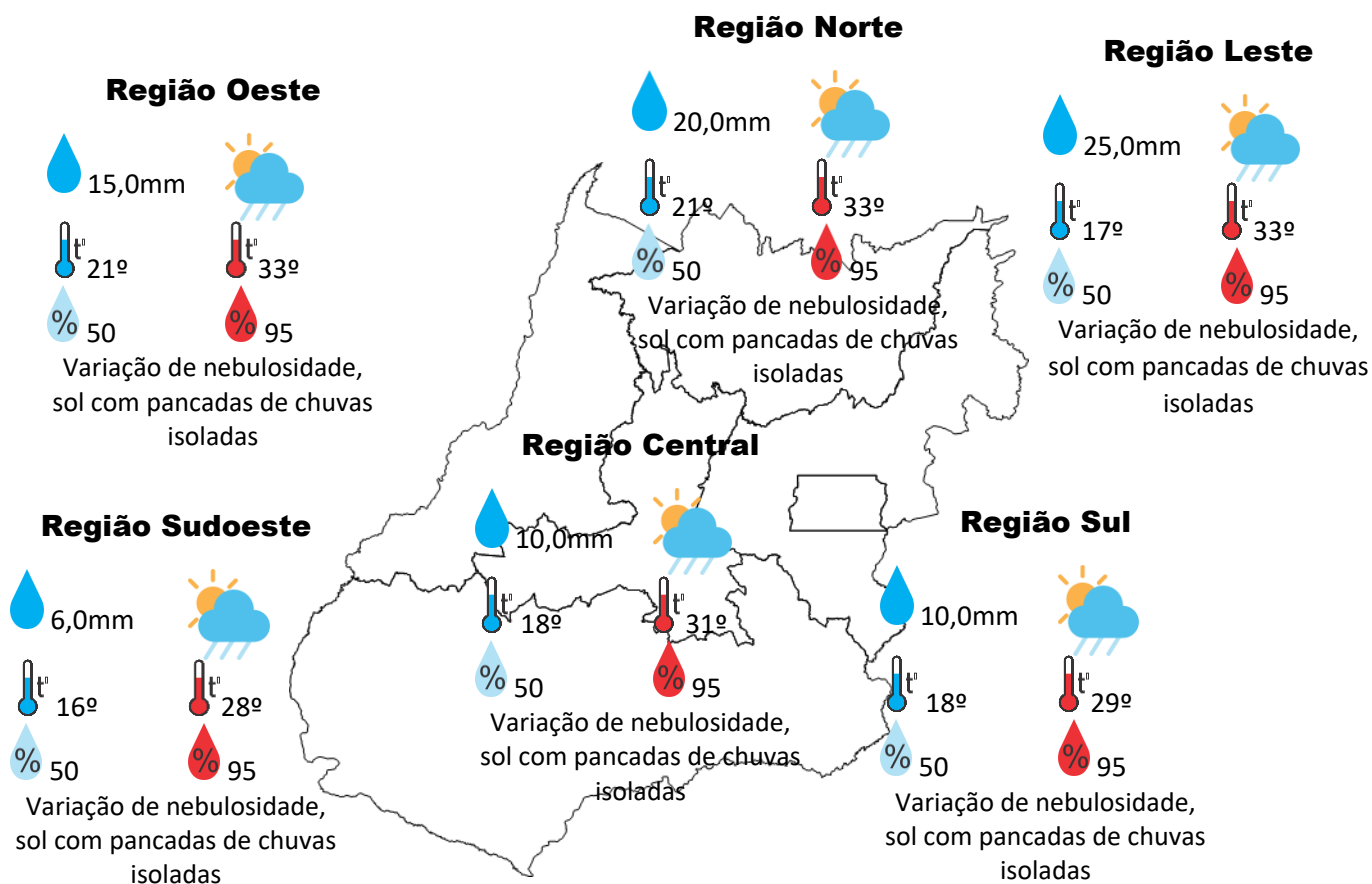
Elaborado na data: 19/04/2023

Previsão para data: 20/04/2023

Informações do Tempo para o Estado

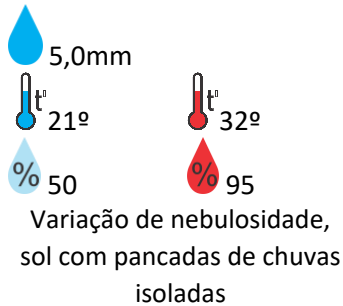
Quinta-feira o avanço de uma frente fria pela região sudeste do Brasil, ainda influência as condições do tempo em Goiás, com isso teremos pancadas de chuvas isoladas que podem vir acompanhadas de rajadas de vento e raios. Já nas regiões sudoeste e sul de Goiás o ar frio de origem polar começa a propiciar uma leve queda nas temperaturas.

Capital: Variação de nebulosidade, sol com pancadas de chuvas isoladas e temperatura máxima podendo chegar aos 28°C e umidade relativa do ar variando entre 50% a 95%, o nascer do sol será às 06:26hs e o pôr do sol às 18:05hs.



Previsão para alguns municípios:

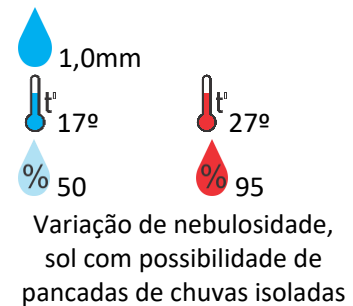
Porangatu



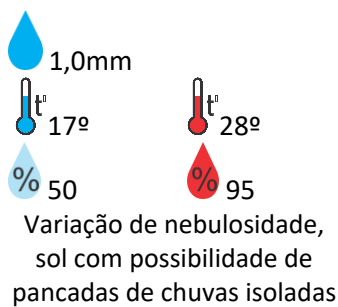
Catalão



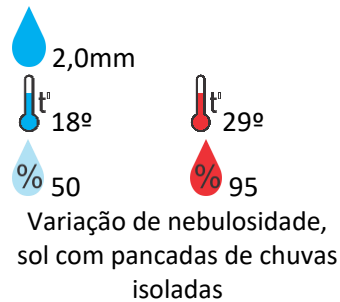
Jataí



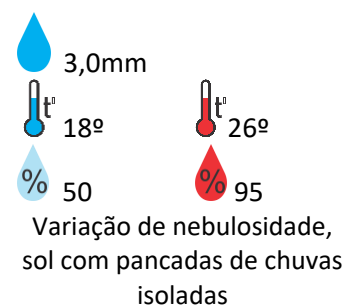
Rio Verde



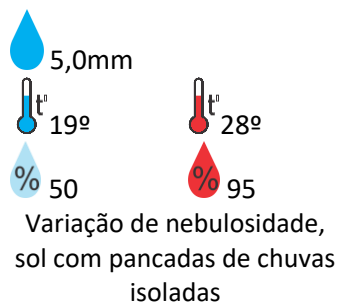
Luziânia



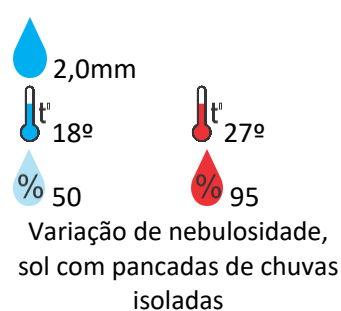
Anápolis



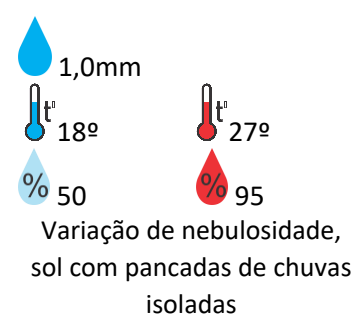
Goiânia



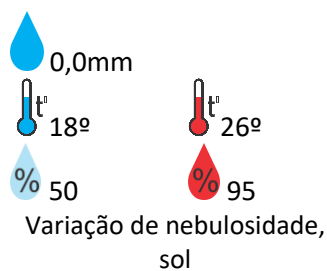
Itumbiara



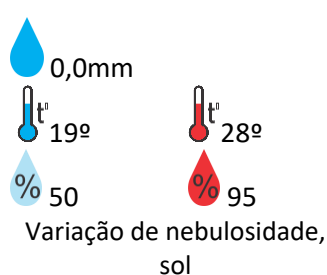
Ouvidor



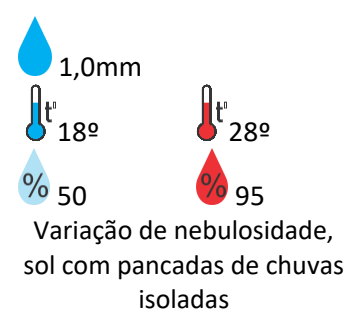
Goiandira



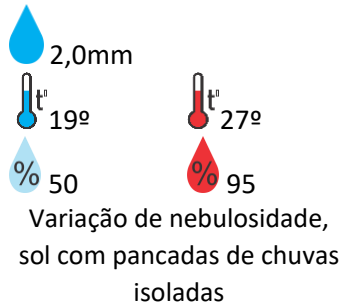
Três Ranchos



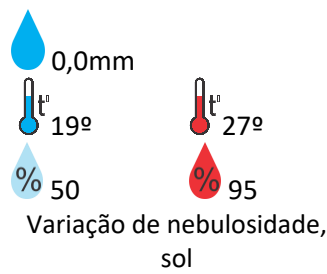
Cumari



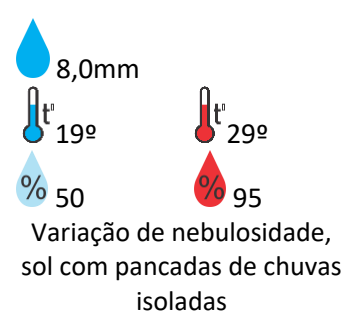
Ipameri



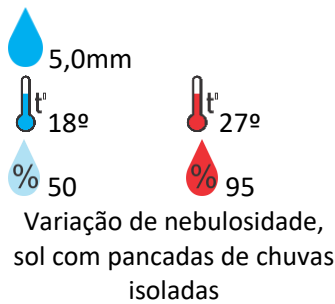
Nova Aurora



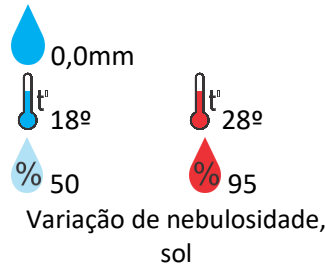
Formosa



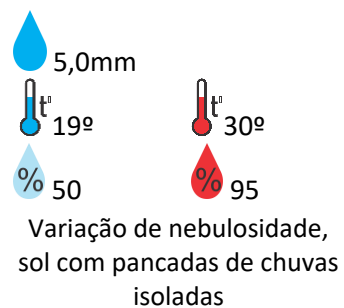
Cristalina



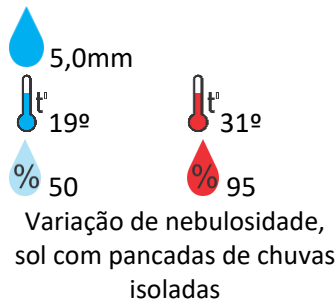
Santa Helena



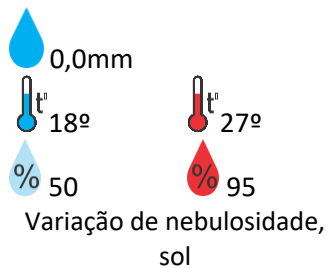
Ceres



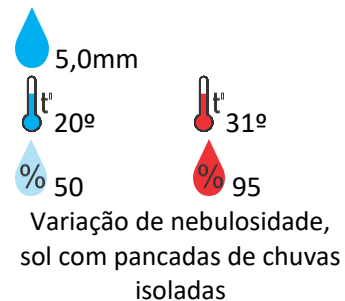
Goianésia



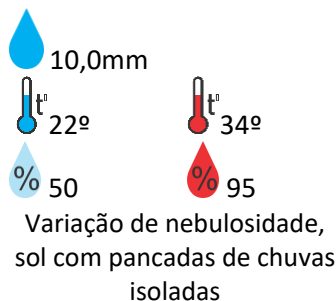
Davinópolis



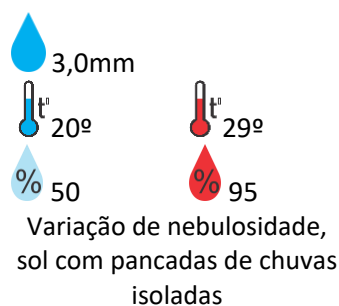
Rubiataba



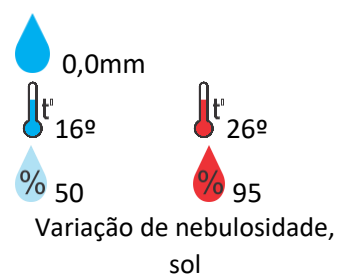
Flores de Goiás



Iporá



Aporé



OBS: As informações contidas nesse boletim do tempo levam em consideração dados das variáveis meteorológicas previstas por modelos meteorológicos e análise de imagens de satélite do dia 19/04/2023 às 07:00 horas